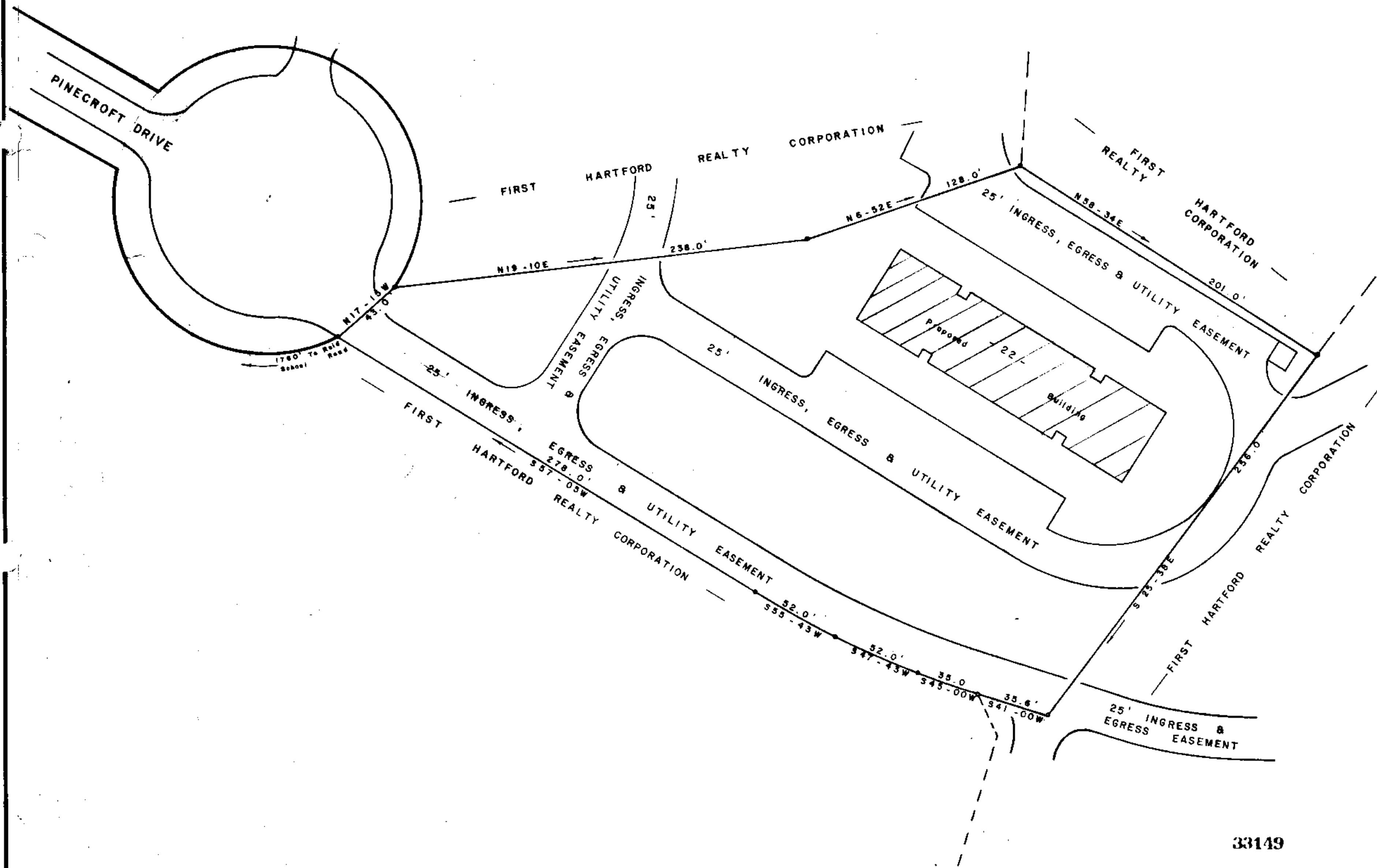
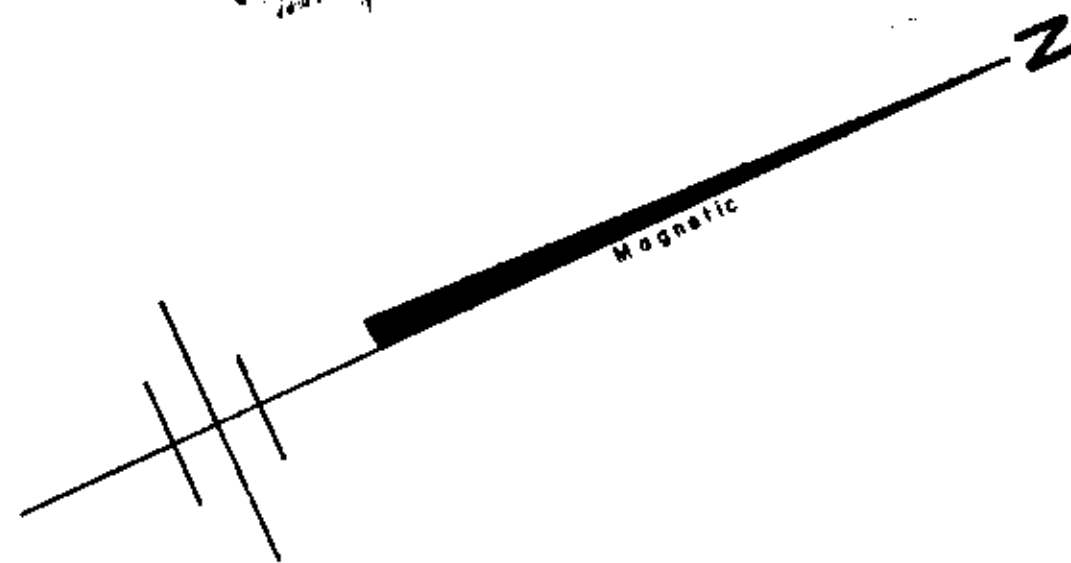


FILED
GREENVILLE CO. S.C.
MAY 29 11 49 AM '81
DONNIE J. JENKERSLEY
R.M.C.



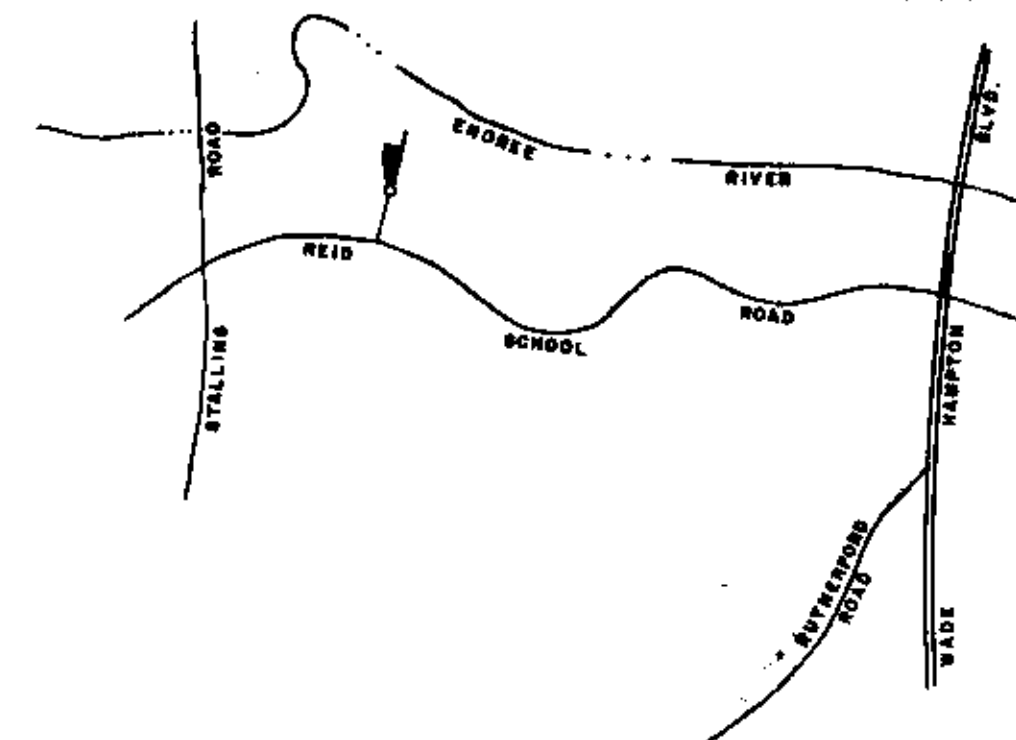
33149

MAY 29 1981

J.P. 5

RECORDING FEE
PAID \$ 5.00

Plat filed this 29 day of May 1981
And Recorded in Vol. 8-P Page 5 on 11:49A:38
Donnie J. Jenkersley
Register Marine Conveyance Greenville County, S.C.



LOCATION MAP

N.T.S.

FINAL PLAT

CERTIFICATE OF OWNERSHIP AND DEDICATION

"The undersigned hereby acknowledge that I am (we are) the owner(s) of the property shown and described hereon and that I (we) hereby adopt this plan of subdivision with my (our) free consent and that I (we) establish the minimum building restriction lines, and hereby dedicate to public use as roads, streets, and easements, forever all areas so shown or indicated on said plat.

5/29/81
SIGNED: *[Signature]*
SIGNED: _____
SIGNED: _____
SIGNED: _____

CERTIFICATE OF ACCURACY

"W. R. Williams, Jr. certify that this plat was (drawn by me) (drawn under my supervision) (an actual survey made under my supervision) from (an actual survey made by me) (dead description recorded in Book _____ Page _____ Book _____ Page _____ etc.) (other); that the error of closure as calculated by latitudes and departures is _____ that the boundaries not surveyed are shown as broken lines plotted from information found in Book _____ Page _____ that this plat was prepared in accordance with the Greenville County Subdivision Regulations as adopted.

April 21, 1981
DATE: _____
L. R. Williams, Jr.
LICENSED ENGINEER OR REGISTERED SURVEYOR

S. C. Registration No. 3979

CERTIFICATE OF APPROVAL FOR RECORDING

"I hereby certify that the subdivision plat shown hereon has been found to comply with the Subdivision Regulations for Greenville County, with the exception of such variances, if any, as are noted in the minutes of the Greenville County Planning Commission of Greenville County, South Carolina, and that it has been approved for recording in the office of the County Register of Marine Conveyance."

5/29/81
DATE: _____
Royce J. Carter
DIRECTOR OF PLANNING
GREENVILLE COUNTY PLANNING COMMISSION

81-131
FILE NUMBER

SUMMARY PLAT

MOUNTAINVIEW

FIRST HARTFORD REALTY CORPORATION
OWNER
W. R. WILLIAMS, JR.
SURVEYOR

NO. OF ACRES: 2.10 MILES 0

NO. OF LOTS: 1 DATE: 4-21-81
REVISED: 5-22-81

